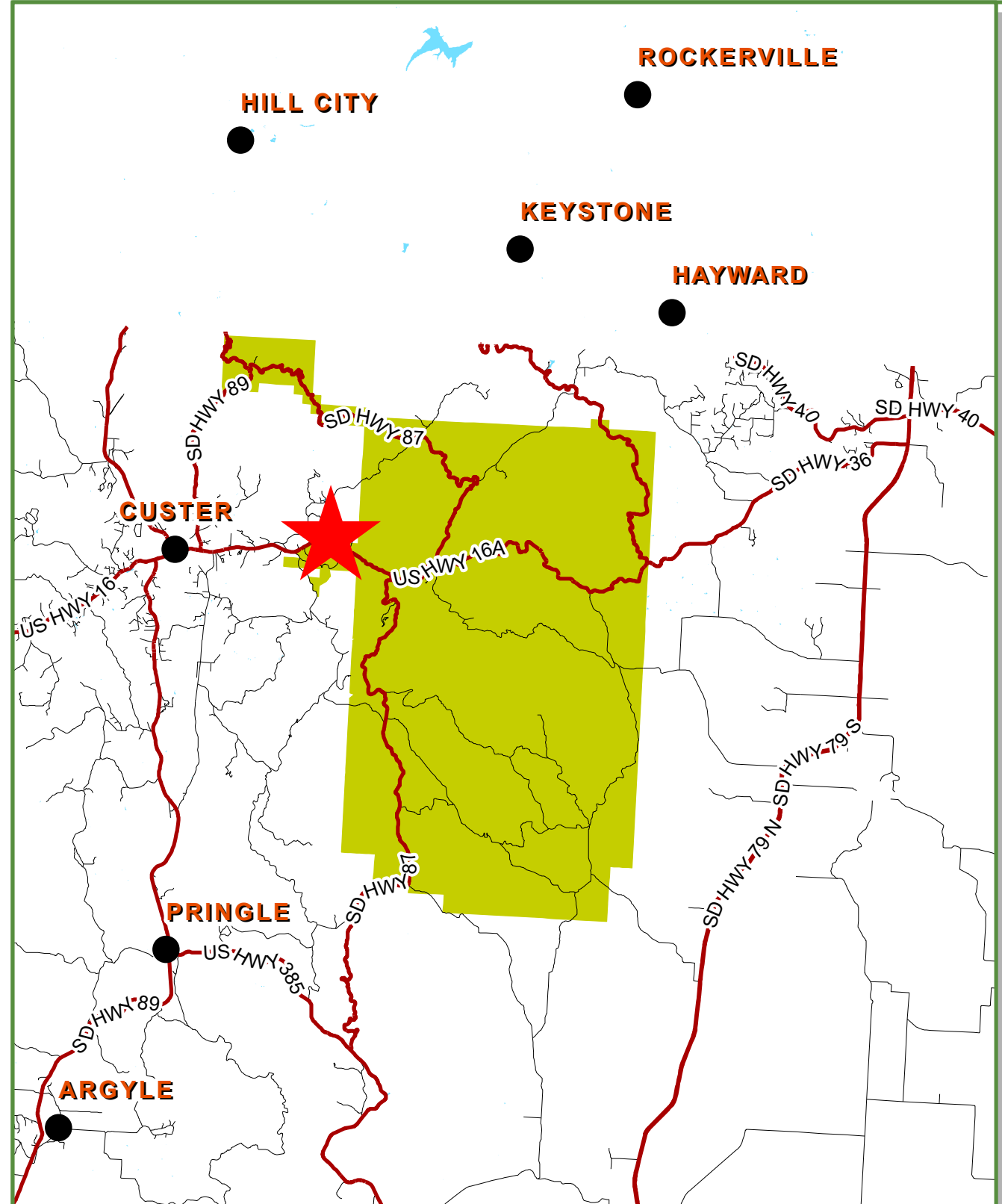


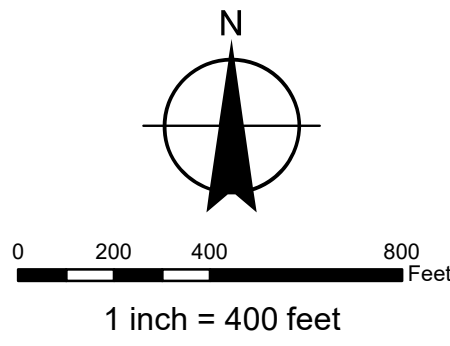
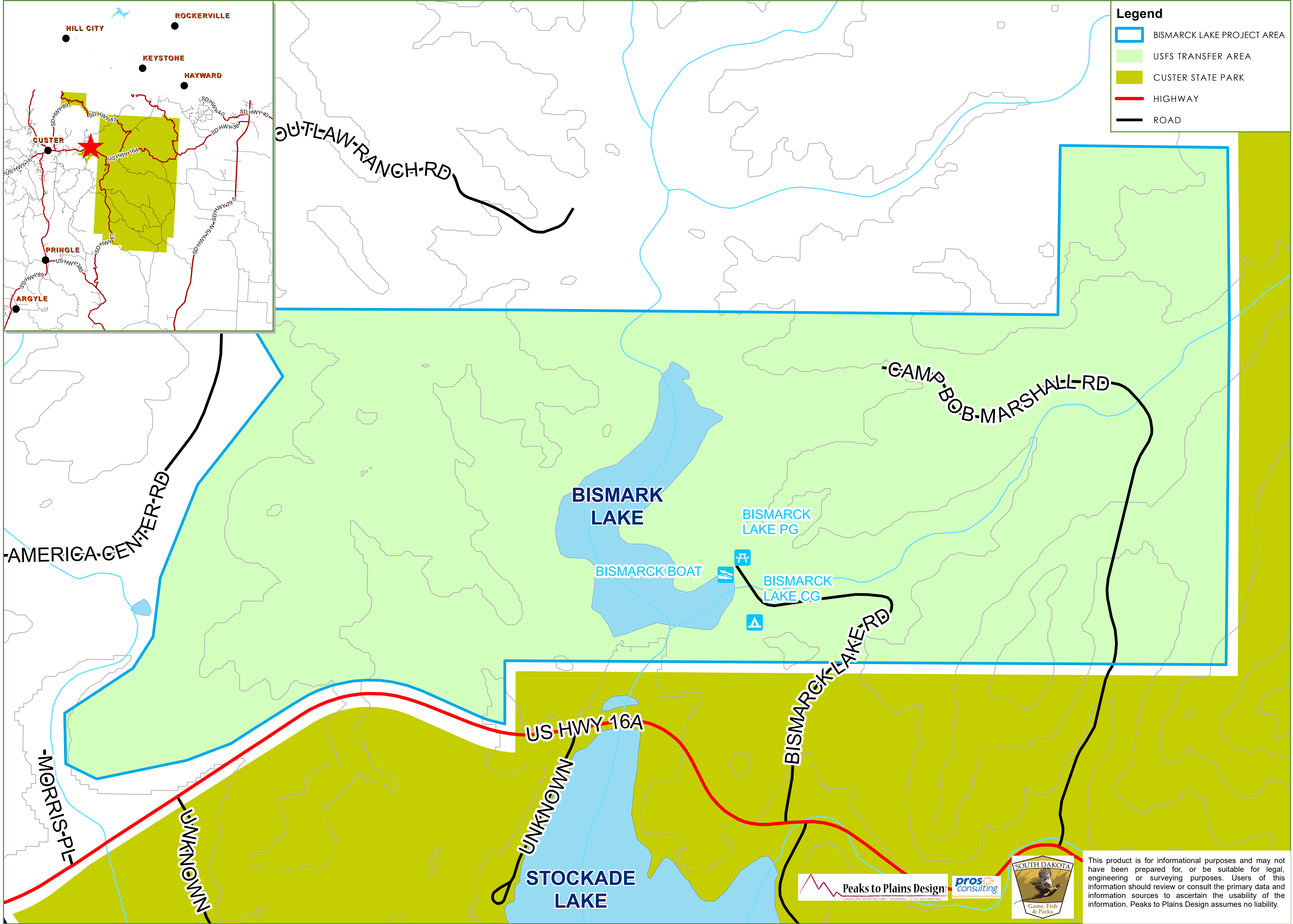
# STEWARDSHIP PLAN

## BISMARCK LAKE PROJECT AREA



**Legend**

- BISMARCK LAKE PROJECT AREA
- USFS TRANSFER AREA
- CUSTER STATE PARK
- HIGHWAY
- ROAD



AUTHOR: GORDON LEMMEL, P.L.A. ASIA  
 PUBLICATION DATE: 2/27/2017  
 DOCUMENT NAME: 16043\_LAKE GIS  
 COPYRIGHT (C) 2017.  
 PEAKS TO PLAINS DESIGN. ALL RIGHTS RESERVED.



This product is for informational purposes and may not have been prepared for, or be suitable for legal, engineering or surveying purposes. Users of this information should review or consult the primary data and information sources to ascertain the usability of the information. Peaks to Plains Design assumes no liability.